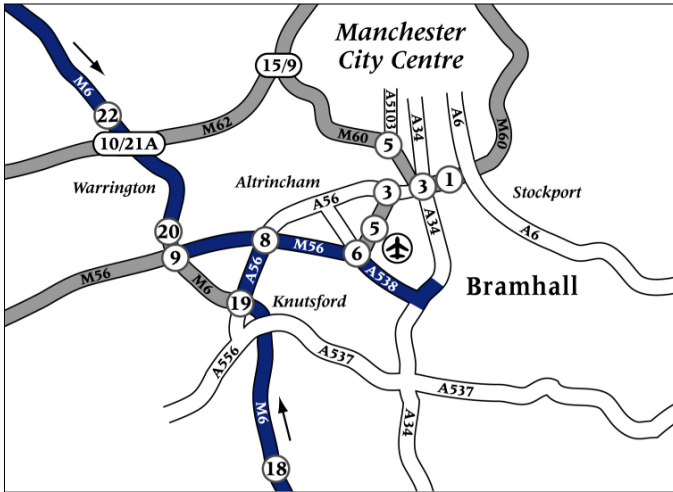
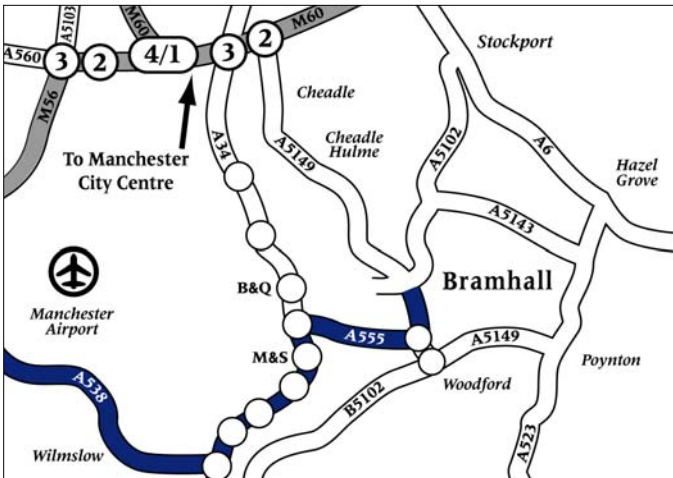


How to Find Us - From the M6



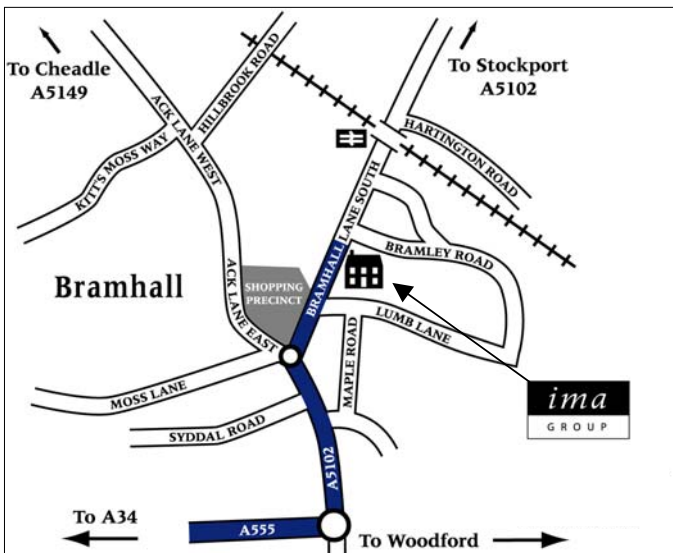
From North / M6

- Exit **M6 at Junction 20A**, following signs for **M56 West** ("Manchester & Manchester Airport")
- Exit the **M56 at Junction 6**, signposted "Wilmslow"
- Take right turn at exit roundabout and follow signs for **Wilmslow**, travelling along the **A538 for approx 4½ miles** to traffic lights at Wilmslow town centre.
- **Continued below...**



From South / M6

- Take **Junction 19** off the **M6**, signposted **M56 East/Manchester Airport (A556)**. Turn right at the roundabout (3rd exit) onto the **A556** following signs for the **M56**.
- Travel down the **A556 for 4 miles** until you reach the Bowden Roundabout where you turn right (3rd exit) onto the **M56 towards Manchester Airport**.
- Travel approximately 3.5 miles down the **M56** and exit at **Junction 6**, signposted "Wilmslow"
- Take right turn at exit roundabout and follow signs for **Wilmslow**, travelling along the **A538 for approx 4½ miles** to traffic lights at Wilmslow town centre.
- **Continued below...**



From both directions

- Take left turn at lights (signposted **Manchester A538**) and follow the road through next traffic lights (400 yards), down hill to small roundabout. Take third exit (signposted **Manchester A538**) towards **A34**. Travel under railway bridge to next roundabout and **join A34 (left)**.
- **Travel 2¼ miles on A34**, going straight across first two roundabouts and take third exit at third roundabout (right, signposted **Bramhall**) and join the **A555 flyover**.
- **Travel for 1.6 miles** on the dual carriageway (A555), take the **first exit** from the roundabout towards Bramhall town centre.
- Travel straight into **Bramhall town centre (½ mile)** on the **A5102** and take the **second exit (right) at the mini roundabout**.
- IMA is on the right hand side of the road approx. 300 yards from the mini roundabout (two houses down from the Royal Bank of Scotland).